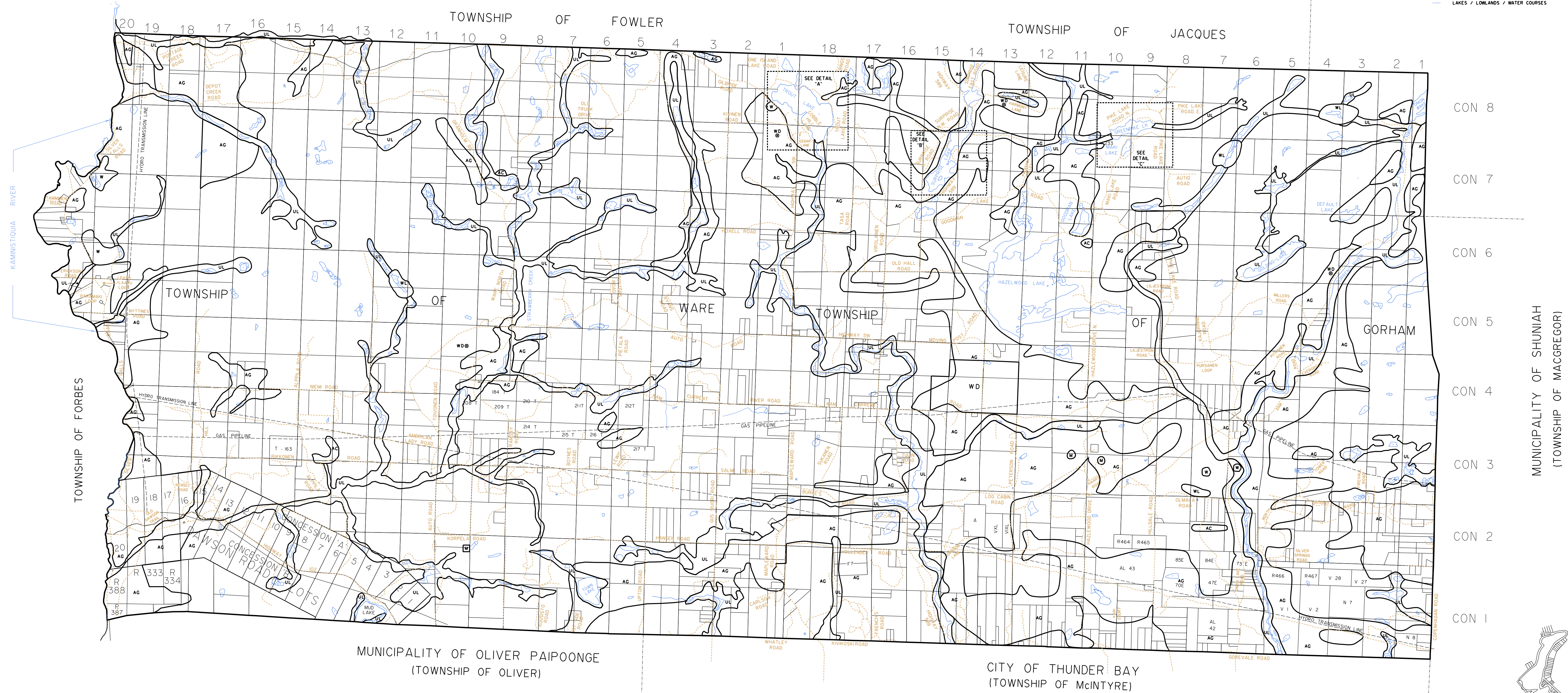
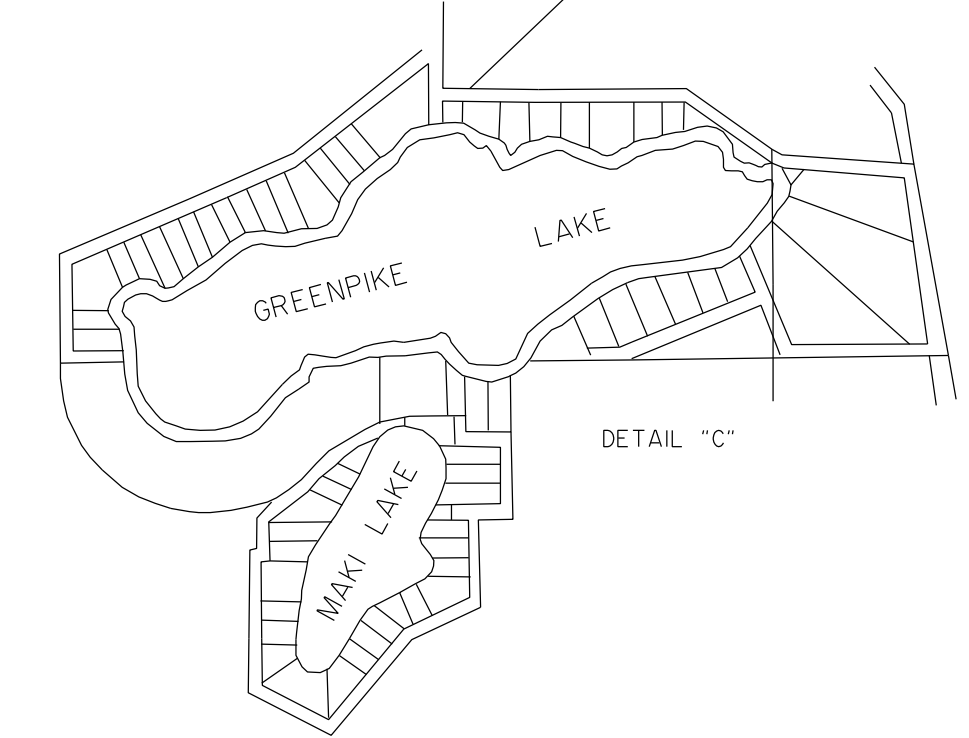
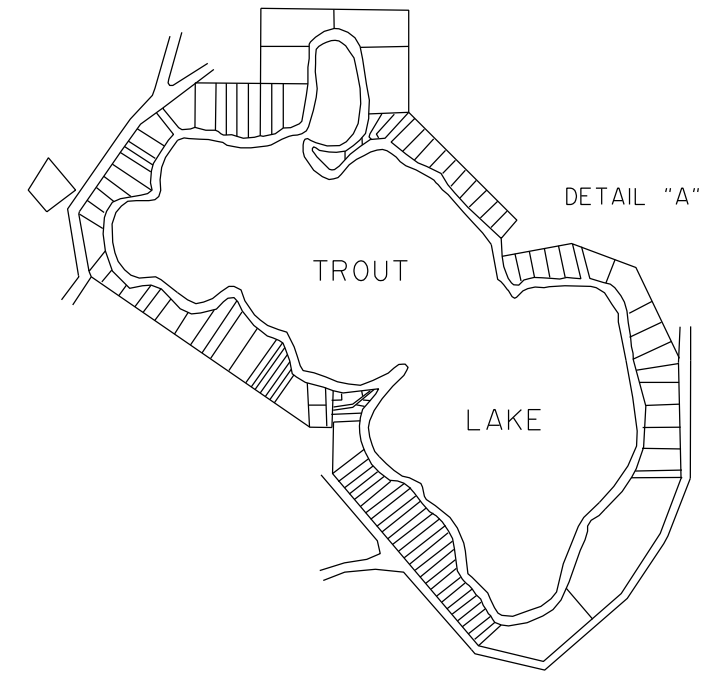

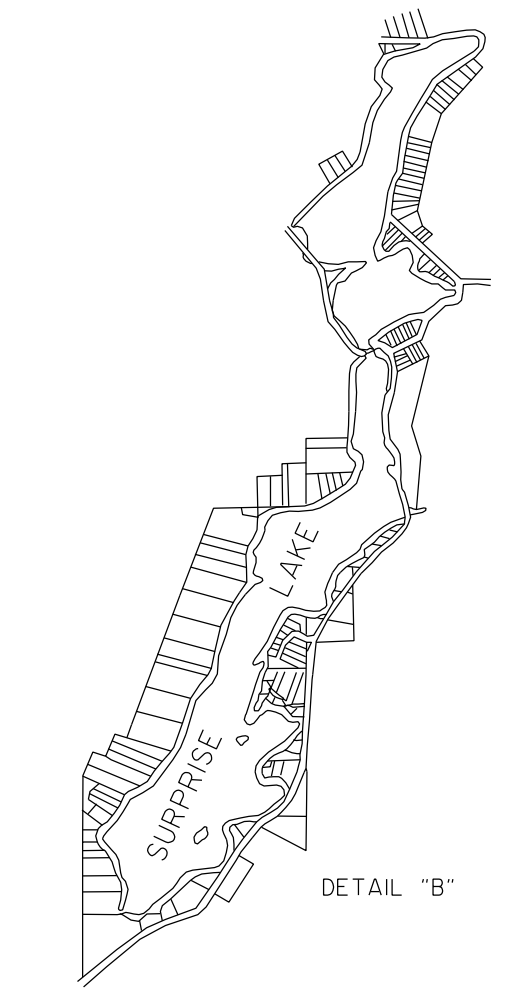


- LEGEND**
- AC ARCHAEOLOGICAL AND CULTURAL HERITAGE SITES
  - AG AGGREGATE RESOURCE AREA
  - UL USE LIMITATIONS
  - M PAST MINERAL ACTIVITY
  - W WETLANDS
  - WD @ WASTE DISPOSAL SITE - CLOSED
  - WL WILDLIFE
  - WD WASTE DISPOSAL SITE
  - TRAVELLED ROADS / HIGHWAYS
  - LAKES / LOWLANDS / WATER COURSES



CON 8  
 CON 7  
 CON 6  
 CON 5  
 CON 4  
 CON 3  
 CON 2  
 CON 1

MUNICIPALITY OF SHUNIAH  
 (TOWNSHIP OF MACGREGOR)



MARCH 25, 2013

MANAHAN PLANNING CONSULTING  
 304-101 SYNDICATE AVENUE, NORTH, THUNDER BAY, ON P7C 3V4  
 T: (807) 623-2823 F: (807) 623-2823

**J.D. BARNES** SURVEYING  
 LIMITED MAPPING  
 LAND INFORMATION SPECIALISTS GIS  
 1001 WILLIAM STREET, SUITE 102A, THUNDER BAY, ON P7B 6M1  
 T: (807) 623-8277 F: (807) 626-8040 www.jdbarnes.com

DRAWN BY: GN/NTN CHECKED BY: D.M. REFERENCE NO: 07-32-689-00  
 FILE: G:\73268900\Amended Drawings\_Mar 21, 2013\plan-689-00.dwg DATED: 25 MAR 2013